




3 CAVES, CAVE OF THE MILODON NATURAL MONUMENT + HIKE TOWARDS SOFIA LAGOON

We will head towards Cave of the Milodon Natural Monument to visit the three main caves of this area that converge glaciology with megafauna. We will be able to enter each one of them to submerge into the past and relive the sensation of living in these austral zones of Patagonia. After hiking towards the Cave of the Milodon, we will initiate our second part of the excursion, hiking along Magallanes forest and shrubs until we reach the other side of the Benitez Hill, where Sofia Lagoon lies. During this not-so-frequented trail we will have the possibility to connect with nature, landscapes, and cave paintings! We will conclude our hike with a splendid lookout point of Sofia Lagoon. Our transfer will be waiting for us near the shore of the lagoon to start heading back to Puerto Natales. Come discover these three caves during a low-intensity excursion with scenic landscapes of the Magellanic pampa and pre-Andean shrubland. Traveling in time to the Pleistocene, we will reconnect with the past to learn and visit these ancient refugees where giant sloths, panthers, and Tehuelches used to live.

1



7-8 HOURS



DIFFICULTY: LOW-MEDIUM

WEST SIDE: GREY GLACIER CATAMARAN + CHORRILLO SALMON HIKE

A great option for those that want to enjoy the tranquility and connection with the Magellanic forest. After a two-hour trip, we will arrive at the West side of the park, towards the shore of Pingo River, where we will hop off at the Pingo Cafeteria sector to initiate our first hike of the day. We will enter among pre-Andean shrubland to then enter an open field that will give us wonderful views of the meandering river. We will be having a constant view of the South-West Face of the Paine Massif where we can highlight Mount Paine Grande and the Horns (Cuernos del Paine). This not-so-frequented trail is ideal to spot avifauna, progressively walking towards Lengua and Coihue forests, full of life of flora and fauna. We will arrive at the Chorrillo Salmon waterfall, a privileged area of the park, ideal to refill our water bottles. We will return to the Pingo Cafeteria to begin the second part of our excursión, this time crossing the Pingo River and walking along the shore of Lake Grey, where the catamaran will be waiting for us on the other side. Navigate in the Grey III catamaran to reach the humongous faces of Grey Glacier and observe thousand-year-old intense blue ice-bergs which form part of the Southern Patagonian Ice-Fields.



10 HOURS



DIFFICULTY: LOW-MEDIUM

PHOTOGRAPHIC TOUR IN TORRES DEL PAINE NATIONAL PARK

Come discover the beauty of Torres del Paine National Park along with this scenic excursion, in a journey with a private transfer and certified guide to submerge in the history, flora, and fauna. We will have multiple stops to enjoy the lookout points and the view towards the majestic Paine Massif, where we will be able to contemplate the famous Torres del Paine (if the weather allows it). Among these mountains, we can also highlight the Cuernos (horns) del Paine, glaciers, valleys, and lakes of multiple blue tonalities. Without a doubt, you will be able to take beautiful photos during this trip and will also have the possibility to hike along two low-intensity trails, one towards Salto Grande, a waterfall situated in a place where the Patagonian wind gusts are quite common. The other hike will be along the beach of Lake Grey, where we will have the chance to have a view of the homonymous glacier. We will return to Puerto Natales exiting through another entrance of the park which will allow us to have new views, this time, through a forest dense road that passes along the West side of the Last Hope Province.

3



10 HOURS



DIFFICULTY: LOW

EAST SIDE: TORRES DEL PAINE NATIONAL PARK + AONIKENK & CAÑADON MACHO HIKE

We will begin the day by taking our private transfer, moving towards the East side of the Last Hope Province, to contemplate the estancias and the golden color of the Coiron that are painted with the first morning lights. We will make a stop at Sarmiento Lake, the biggest lake inside the park. Here we will have the possibility to take panoramic photos of the Paine Massif before continuing our journey towards the homonymous park entrance. Here is where our first hike will take place, along the east border of the national park which is a biological corridor that local fauna use to move between water and shelter. We will hike along this trail until we reach cave paintings made by Tehuelches over 6,000 years ago! From here, we will be able to contemplate the South-East face of the Paine Massif to then continue our hike towards another entrance of the park, this time the Laguna Amarga Entrance. Our transfer will be waiting here to take us to the homonymous lake and afterward to Laguna Azul, where we will have the opportunity to walk and contemplate the famous Torres del Paine (if the weather allows it) from a privileged angle. Close to this stop is where we will begin our second low-intensity hike of the day that will take us through a Lenga forest and then towards a wonderful view of the Torres along a trail with low transit. Along this hike, we will be able to enjoy the beauty of the Magellanic pampa and its never-ending horizons. We will return to the vehicle, to make our last stop at Paine Waterfall which is part of the most important hydrological system of the park. From here we will have another angle to take memorable moments admiring the Eighth Wonder of the World.



10 HOURS



DIFFICULTY: LOW

4+

BENITEZ HILL LOOKOUT POINT

We will begin the day by taking our private transfer, moving towards the East side of the Last Hope Province, to contemplate the estancias and the golden color of the Coiron that are painted with the first morning lights. We will make a stop at Sarmiento Lake, the biggest lake inside the park. Here we will have the possibility to take panoramic photos of the Paine Massif before continuing our journey towards the homonymous park entrance. Here is where our first hike will take place, along the east border of the national park which is a biological corridor that local fauna use to move between water and shelter. We will hike along this trail until we reach cave paintings made by Tehuelches over 6,000 years ago! From here, we will be able to contemplate the South-East face of the Paine Massif to then continue our hike towards another entrance of the park, this time the Laguna Amarga Entrance. Our transfer will be waiting here to take us to the homonymous lake and afterward to Laguna Azul, where we will have the opportunity to walk and contemplate the famous Torres del Paine (if the weather allows it) from a privileged angle. Close to this stop is where we will begin our second low-intensity hike of the day that will take us through a Lenga forest and then towards a wonderful view of the Torres along a trail with low transit. Along this hike, we will be able to enjoy the beauty of the Magellanic pampa and its never-ending horizons. We will return to the vehicle, to make our last stop at Paine Waterfall which is part of the most important hydrological system of the park. From here we will have another angle to take memorable moments admiring the Eighth Wonder of the World.



3-4 HOURS



DIFFICULTY: LOW - MEDIUM

HEART OF PAINE

3 HIKES

Gathering three active hikes that are focused in the center of Torres del Paine National Park, you will have the possibility to have several views and moments to contemplate the Paine Massif, the Sarmiento Lake, and the Nordenskjold Lake. During this excursion, we will pass through Sarmiento Entrance to begin our first hike bordering the East side of the park. Here, we will stay alert to try and spot native fauna along the way, passing through biological corridors. We will arrive at an area where we will have the opportunity to see millennial cave paintings to then continue our hike towards a new park entrance, this time, Laguna Amarga Entrance. Our transfer will be waiting for us to take us to our second hike of the day, Sarmiento Chico. Here, along with our guide, we will begin our adventure down a not-so-frequented trail that will show us another time-traveling moment, this time, to see one of the first forms of life on Earth! The famous thrombolites of Lake Sarmiento will leave you dazzled with great views and fun facts of our planet. Arriving back to our transfer, we will head over to our last hike, Cuernos Lookout point. During this hike, we will pass by Salto Grande, a waterfall that connects two of the most impressive lakes of the park. This trail is known for being windier with wind gusts that come and go. We will be hiking the first part of this trail looking directly at the Paine Massif appearing as if it was getting closer and bigger with every step that we take until we reach the shore of Lake Nordenskjold. During this excursion is where you will find one of the most beautiful postcards of the park!

6



12 HOURS



DIFFICULTY: LOW - MEDIUM

DOROTEA HILL LOOKOUT POINT

An adventure for those who seek a panoramic view of Puerto Natales and the fjord of the Last Hope Province. Our hike begins only 10 minutes away from town, passing by private land to then have access to this iconic hill that shows us the town that is the gateway to Torres del Paine. As we begin gaining altitude, we will begin entering a mature Lenga forest that will give us a glimpse of the magallanic flora, hiking under their foliage. This natural border with Argentina will delight us with a half-day hike that will give us the opportunity to take panoramic photos of the fjords, mountains, and glaciers.

7



5 HOURS




DIFFICULTY: LOW - MEDIUM

SCENIC PAINE HIKE

One of the treasures of Torres del Paine National Park. Not very frequented and with an intimate experience, this trail transforms itself into one of the richest corners of the area. We will begin by arriving at Estancia Lazo, one of the entrances of Torres del Paine National Park, near the shore of Laguna Verde, underneath the Toro Sierra. Our hike will commence going to a small Lenga forest that will take us towards an open valley where we will be hiking along undulated terrain while having impressive views of the Paine Massif. As we hike, we will be passing along several lagoons where we will have the opportunity to spot-out avifauna that our guide will help to identify. After hiking for approximately four hours we will arrive at the Toro Lookout point, where we will have the opportunity to contemplate a panoramic view of the incredible park, highlighting the Paine River, Toro Lake, Mt. Balmaceda, and the Paine Massif. During this hike, you will be able to feel the real connection with nature and Torres del Paine National Park.



8



9 HOURS



DIFFICULTY: LOW - MEDIUM

BASE OF THE TOWERS HIKE

The most famous hike of Torres del Paine National Park, part of the famous W Circuit. A demanding hike that is full of treasures, adventure, and incredible views. After arriving at the trailhead at the Welcome Center, we will begin this hike that we divide into three parts. The first part is all about getting warmed up, passing through pre-Andean shrubland and we will initiate a hike that has rounds of uphill slopes, giving us resting points along the way. As we start entering the Asencio Valley, we pass by the famous Windy Pass to have the best views of the valley that will lead us towards the Chileno campground where we will stop for a snack and hydrate ourselves. We then begin the second part of the trail down an undulated valley among Magellanic Lenga forests. There will be multiple streams that will allow us to refill our water bottles with glacier water. Once we cross the timberline we will begin our final part along a moraine that will lead us to the base of the towers. This segment is usually more exposed to wind and rain. We will arrive at the Base of the Towers Lookout Point and feel the delightfulness of the Eighth Wonder of The World. We'll have our boxed lunch, take stunning photos and then continue our way back down the same trail back to our transfer.



13-14 HOURS



DIFFICULTY: HIGH

FRENCHMAN'S VALLEY HIKE

The Frenchman's Valley is in the nuclei of the Paine Massif, being part of the famous W Circuit. A must-see for hiking lovers and those with a moderate fitness level. Our transfer will take us to the Pudeto dock to hop on a 30-minute catamaran cruise along Lake Pehoe, which glows with the intense turquoise colors of its freezing glacial waters. We will arrive at Paine Grande Refuge, at the base of the homonymous mount. This hike begins with a message, passing by a 2011 fire-affected Lenga forest and that nowadays leaves a drastic and intense landscape that once we connect with the second part of the hike, we will be able to contemplate the flora and fauna of these Legna and Coihue forests while bordering Skottsberg Lake. We will have the possibility to refill our water bottles throughout several parts of the trail. We will cross the Frenchman's River, to reach the Italiano Campsite from where our adventure will begin towards the interior of the valley. We will arrive at the Frenchman's Valley Lookout Point, a plateau that will leave us in front of the homonymous glacier, where we will be able to listen to avalanches and cavings while wandering among Magellanic forests. A gem in Torres del Paine.

10



13-14 HOURS



DIFFICULTY: MEDIUM - HIGH

SUMMIT CERRO CASTILLO

Being an emblem of the Last Hope Province, Cerro Castillo is known for having an iconic 360° view of the province. During this excursion, we will have multiple scenarios unique to Chilean Patagonia. We will have views of Porteño and Toro Lake, the Paine Massif, Mt. Tenerife, the Prat Mountain Chain, and the Baguales Sierra. This journey begins by opening up our way among pre-Andean shrubland and Ñirres (low-deciduous beech) to then commence our ascent along a moraine that will give us incredible views of the area. During our hike, we will pass by great walls until we reach the principal summit to connect with the province and delight ourselves with the best panoramic views of the area.

*It's important to highlight that this excursion does not have a marked trail.

1



10 HOURS

DIFFICULTY: HIGH

CÓNDOR LOOKOUT POINT + GLACIAR GREY LOOKOUT POINT + CATAMARAN

We will begin the day along with our private transfer to go towards one of the trails that mark the heart of Torres del Paine National Park called Condor Lookout Point. Along the trail we will have constant views of the Paine Massif and Lake Pehoe that will give us a majestic sensation, giving us the feeling of being immersed in the middle of abundant nature. As we begin gaining altitude, we will have panoramic views like no other, to leave us with beautiful postcards of the Eighth Wonder of the World along the first morning lights to begin our day. We will then take our transfer to head over to Pudeto to hop on a catamaran that will take us along the freezing turquoise waters of Lake Pehoe. We will arrive at Paine Grande Refuge to begin our second hike. Along this trail, we will hike along undulated trail, Lenga forests and multiple lookout points until we reach Glacier Grey Lookout Point. This glacier is one of 48 glaciers that make up the Southern Patagonian Ice-Fields. We will return along the same path and catamaran to then take our transfer that will take us back to our accommodations.

1



14 HOURS



DIFFICULTY: MEDIUM



HIKE THE BAGUALES SIERRA

Adventure into the pampa until we arrive at the dikes. This journey begins in our transfer to the Baguales Mountain Chain, a sedimentary rock formation that's not as known, a natural borderline between Chile and Argentina. As we make our way up the hill, we will pass by cliffs and ridges that will give us incredible views where we will have the privilege to be alone with Nature. We will feel the wind and silence to connect with the soul of Patagonia. We will explore bordering a precipice until we enter a valley inside the estancia 3R. Here lie marine fossils that will allow us to understand the transitions of life that nowadays have the ocean more than 50 km away. We will arrive at the dikes, granite walls that will continue to give us a majestic sensation from the abundance.

13



10 HOURS



DIFFICULTY: HIGH

PINGO WATERFALL HIKE

Come connect with Torres del Paine National Park in a unique and memorable way. We will arrive to the West side of the Last Hope Province to begin our hike at the Pingo Cafeteria. Here is where our adventure begins along with our certified guide to hike towards the Pingo Valley, constantly bordering the homonymous river that will bend throughout a course that will allow us to spot different native avifauna. As we make our way to the valley, we will begin to hike underneath the foliage to connect with another type of vegetation, in this case, magellanic Lenga forests with its undergrowth full of native and exotic flora. One of the most pristine places in the park, where only certified guides are allowed to bring people that care about Nature, transforms into a must-see treasurable corner. We will have sporadic views of the South-West Face of the Paine Massif where the famous Mt. Paine Grande stands out, the tallest peak of the Region of Magallanes. We will arrive at an impressive waterfall where we will be able to take incredible photos of the area before returning to our transfer that will take us back to our accommodation.

14



12-14 HOURS



DIFFICULTY: HIGH

ROCK CLIMB AT SOFIA LAGOON



Pick up from accommodation in Puerto Natales. We will drive half an hour North to the area of Laguna Sofia where we will begin a half an hour hike to the climbing area. Here we will begin our rock climbing experience. The routes are designed for climbers of all abilities, no prior experience is needed. From the climbs we can appreciate incredible views of the Lagoon and surrounding mountain ranges. After pausing for lunch, we will continue climbing throughout the afternoon before returning back to your accommodation in Puerto Natales.

15



6-7 HOURS



DIFFICULTY: LOW

SUMMIT MOCHO HILL

At the shore of Sofia Lagoon is where this traverse begins to conquer the highest summit of this area. Mocho Hill is an iconic hill seen from Puerto Natales and gives majesty to this zone full of flora and fauna. We will begin early in the morning, crossing pre-andean shrublands and Lenga forests making our way along with a constant slope uphill until we reach the moraine. We will be making breaks along the way to have incredible views towards the South, where we will be able to highlight the Sofia Lagoon and the Benitez Hill. Once we finish the timber-line, we will begin hiking along a moraine to conquer the summit, where we will have a 360° panoramic view, having Puerto Natales and the Last Hope Fjord, and towards the other, Torres del Paine National Park and the Southern Patagonian Ice-Fields! An incredible view of the province that will delight us with stunning and authentic views of Patagonia.

*It's important to highlight that this excursion does not count with a marked trail.

11



8-9 HOURS




DIFFICULTY: HIGH

MT. TENERIFE ASCENT

Pick up from your accommodation in Puerto Natales, we will drive one hour North to the Estancia Complejo Paine at the feet of Mt. Tenerife. From here we will begin ascending the East Face, crossing fresh water streams and hiking amongst ancient Lenga Forests. Once we reach the shoulder of the East Face we will begin to emerge from the timber line and traverse the rocky face of the summit pyramid. Half an hour before reaching the summit we will mount the summit ridge and enjoy views of the Tenerife Glacier on the West Face of the mountain. Arriving at the summit at 1,650 m.a.s.l. We will enjoy our lunch and bask in the immensity of this privileged viewpoint tucked between Torres del Paine and the Chacabuco Mountain Range. From here we can observe the Southern Ice Field in all it's glory and the always impressive Paine Massif from this unique perspective. After descending the mountain our private transfer will be waiting to take you back to your accommodation in Puerto Natales.

1



13 HOURS




DIFFICULTY: HIGH



**FOR MORE
INFORMATION OR
EXCURSIONS, SEND
US A MESSAGE**

 hello@x-plorepatagonia

 +56 9 6231 0641

 +56 9 7616 4421

 [@xplorepatagonia](https://www.instagram.com/xplorepatagonia)

 [X-Plore Patagonia](https://www.facebook.com/X-Plore Patagonia)

 www.x-plorepatagonia.com